

PLANNING ACT 2008
INFRASTRUCTURE PLANNING
(APPLICATIONS: PRESCRIBED FORMS AND PROCEDURE) REGULATIONS 2009
REGULATION 5(2)(i) & (n)

PROPOSED PORT TERMINAL AT
FORMER TILBURY POWER STATION

TILBURY2

TRO30003

LAND, SPECIAL CATEGORY LAND AND CROWN LAND PLANS

DOCUMENT REF: P0TLL/T2/EX/5
ERRATA SUBMISSION



Planning Act 2008

The Infrastructure Planning (Applications: Prescribed Forms and Procedure) Regulations 2009

Regulations 5(2)(i)(n)

Document Reference Number: PoTLL/T2/EX/5

24th November 2017

Author: Ardent Management Limited

Errata Submission

Version 2

Port of Tilbury (Expansion) Order 2017

Land, Special Category Land and Crown Land Plans



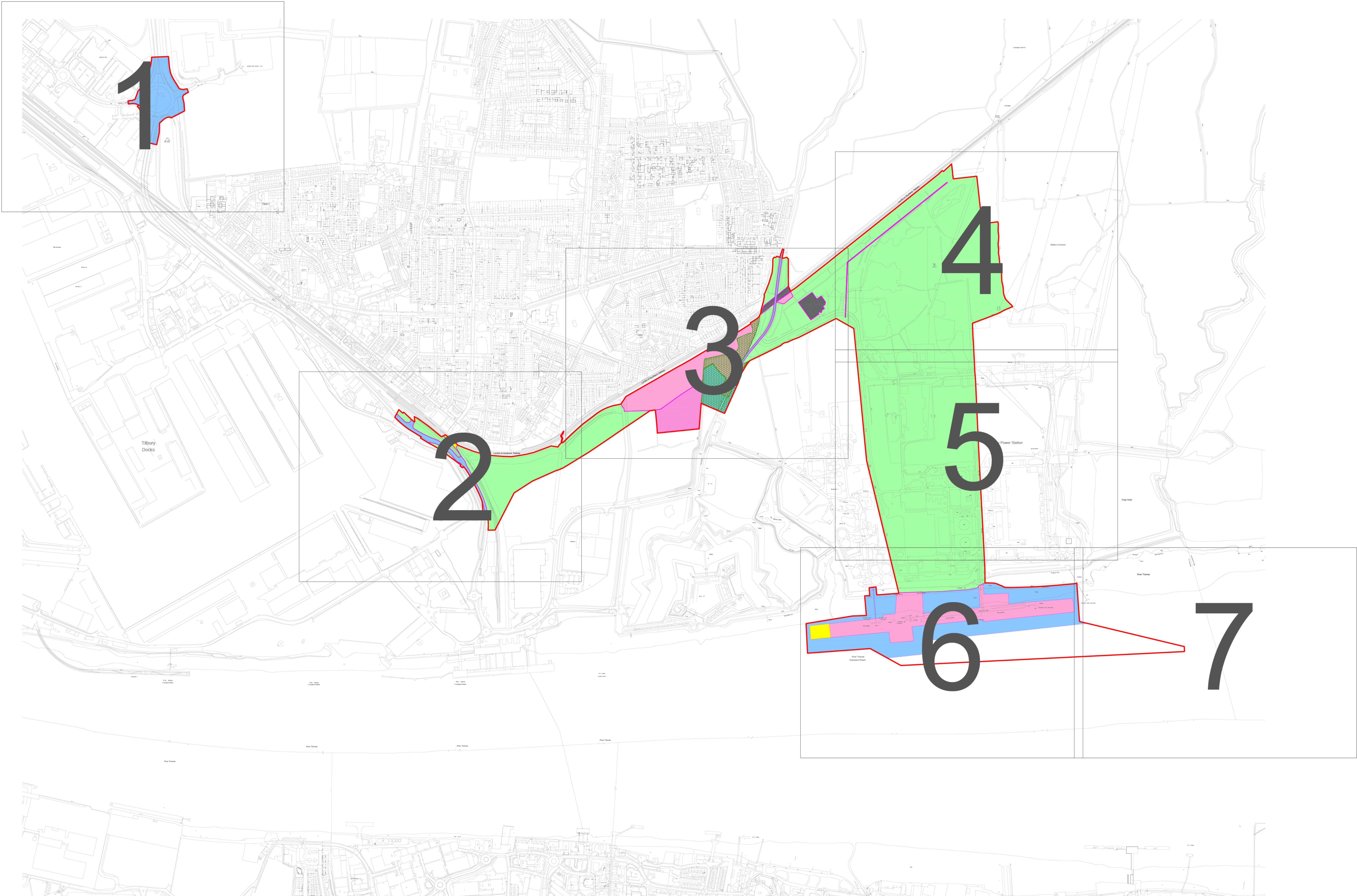
Planning Act 2008

Port of Tilbury (Expansion) Order 2017

Land, Special Category Land and Crown
Land Plans

Contents

Location and Key Plan	1
Land Plans	2-9
Crown Land Plan	10



- Key:
- Order Limits
 - Land to be Acquired Permanently
 - Land to be Used Temporarily
 - Land owned by the Applicant and not included within the Book of Reference
 - Areas to be excluded from Order Limits
 - Special Category Land - Common Land
 - Special Category Land - Replacement Land
 - Acquisition of Rights

Document Reference Number
PoTLLT2/EX/5

Title:
Port of Tilbury (Expansion) Order 2017
Key Plan for Land Plans Regulation 5(2)(i)

Scale: NTS @ A1

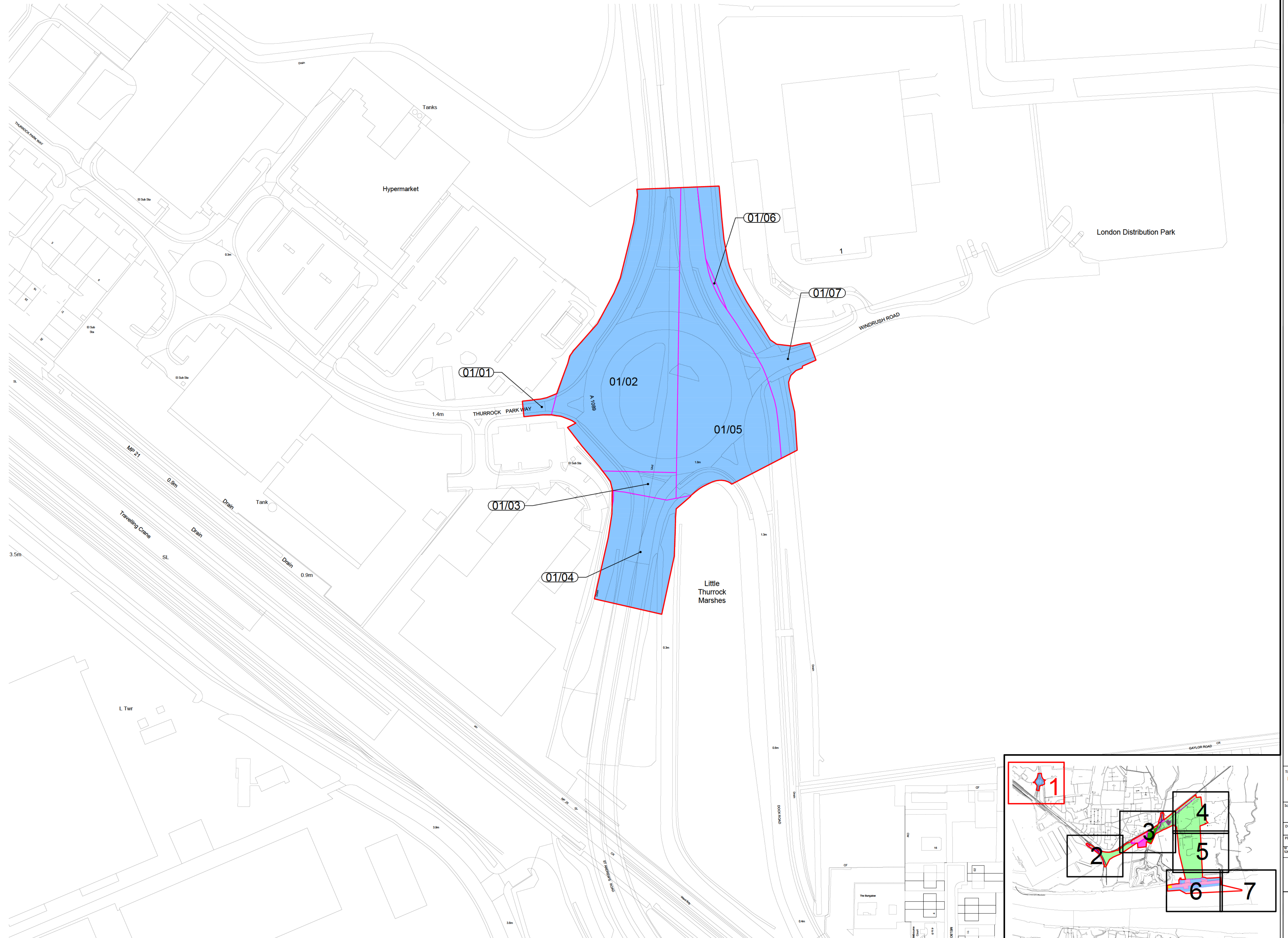
Dwg Ref: N:\CAD Team\Tilbury\CAD\DWG\Red Line Plan\Tilbury Port Red Line Plan R21.dwg

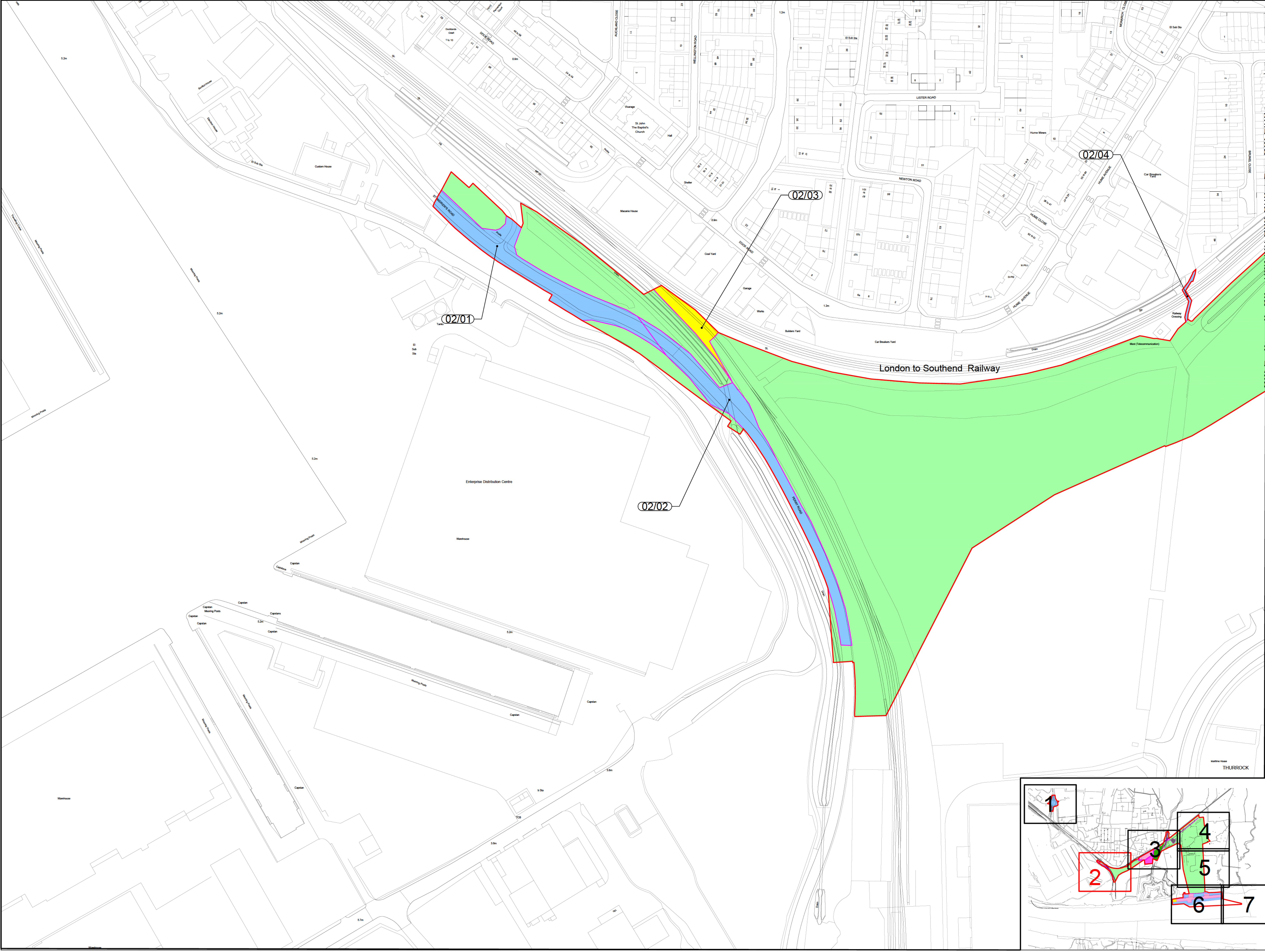
Plan Ref: Tilbury Port Red Line Plan_24.11.2017.pdf

10. Crown copyright and database rights 2015 Ordnance Survey 100049002. You are not permitted to copy, with or without, distribute or sell any of this data to third parties in any form.

	Date: 29.11.2017	Drawn by: G.J.
	Rev: 21	Checked: P.G.

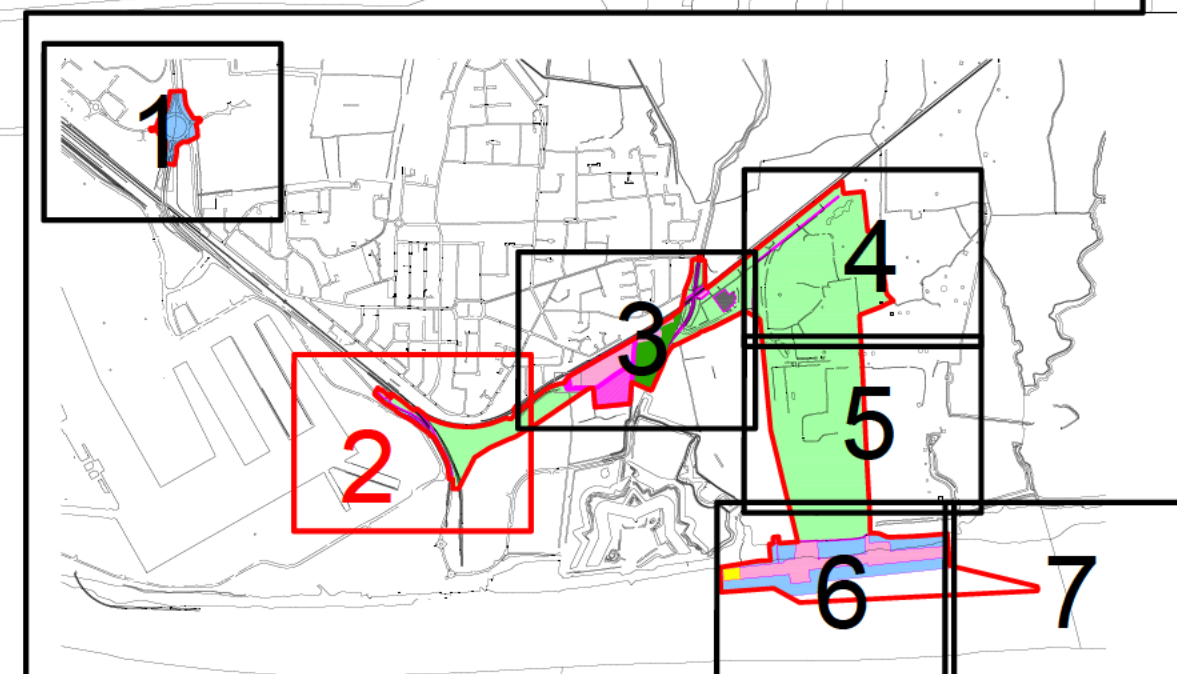






- Key:
- Order Limits
 - Land to be Acquired Permanently
 - Land to be Used Temporarily
 - Land owned by the Applicant and not included within the Book of Reference
 - Areas to be excluded from Order Limits
 - Acquisition of Rights

Cut Line For Continuation See Sheet 3



Document Reference Number
PoTLLT2/EX/5

Title:
Port of Tilbury (Expansion) Order 2017
Land Plans - Regulation 5(2)(i)
Sheet 2

Scale:
1:1250 @ A1

Dwg Ref: N:\CAD Team\Tilbury\CAD\DWG\Red Line Plan R21.dwg

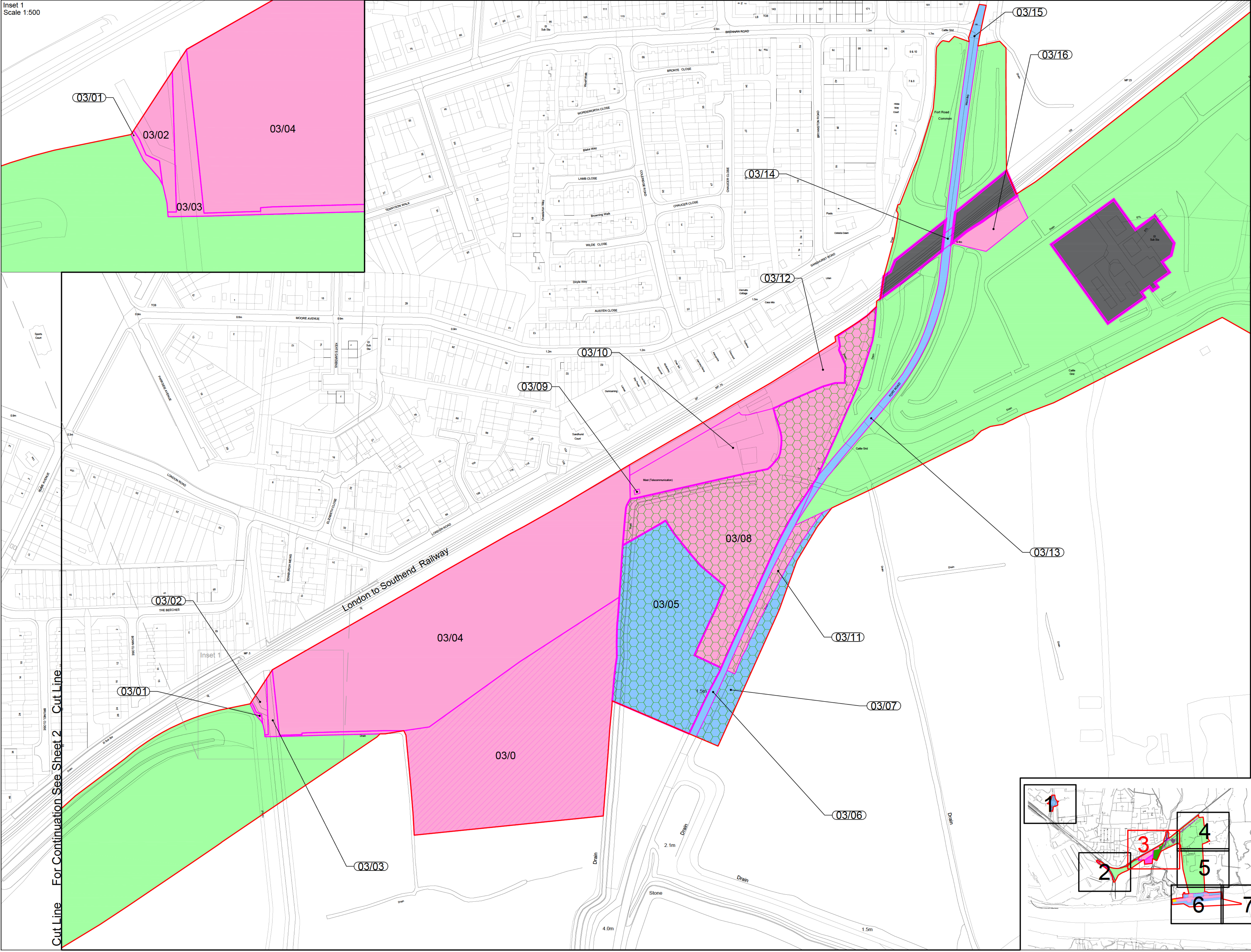
Plan Ref: Tilbury Port Red Line Plan_24.11.2017.pdf

10 Crown copyright and database rights 2015 Ordnance Survey 100049002. You are not permitted to copy, with or without, distribute or sell any of this data to third parties in any form.

Date: 29.11.2017	Drawn by: G.J.
Rev: 21	Checked: P.G.

ardent
infrastructure and regeneration

Inset 1
Scale 1:500



- Key:
- Order Limits
 - Land to be Acquired Permanently
 - Land to be Used Temporarily
 - Land owned by the Applicant and not included within the Book of Reference
 - Areas to be excluded from Order Limits
 - Special Category Land - Common Land
 - Special Category Land - Replacement Land

Document Reference Number
PoTLLT2/EX/5

Title:
Port of Tilbury (Expansion) Order 2017
Land Plans - Regulation 5(2)(i)
Sheet 3

Scale:
1:1250 @ A1

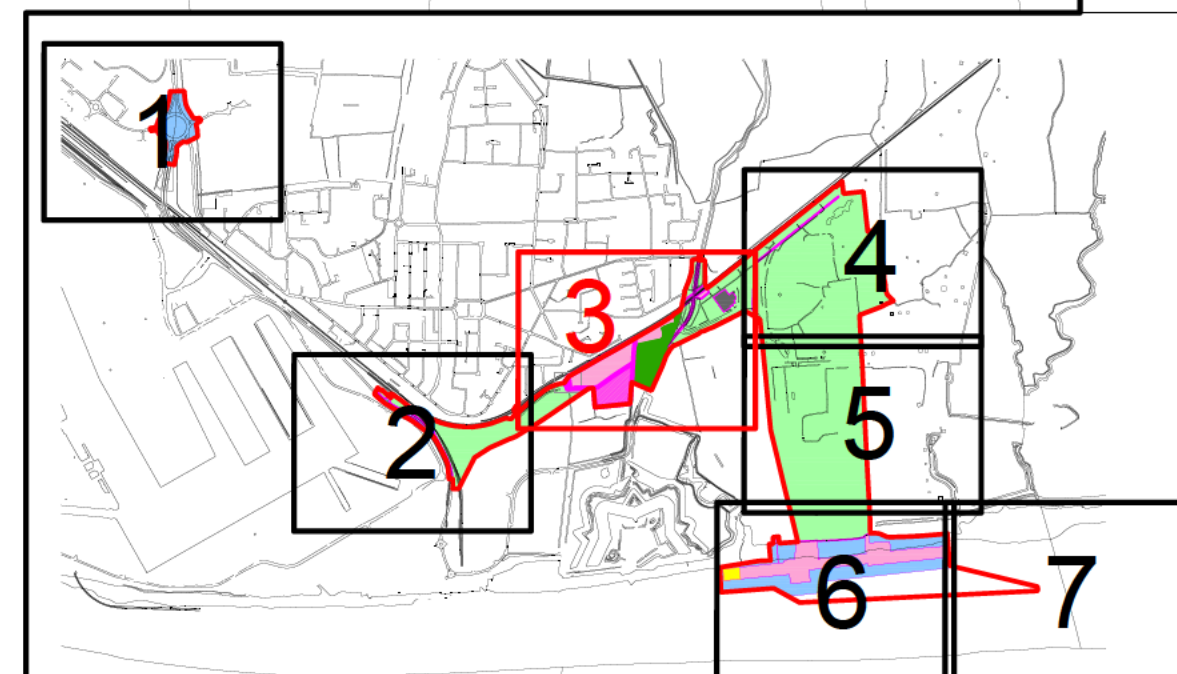
Dwg Ref: N:\CAD Team\Tilbury\CAD\DWG\Red Line Plan R21.dwg

Plan Ref: Tilbury Port Red Line Plan_24.11.2017.pdf

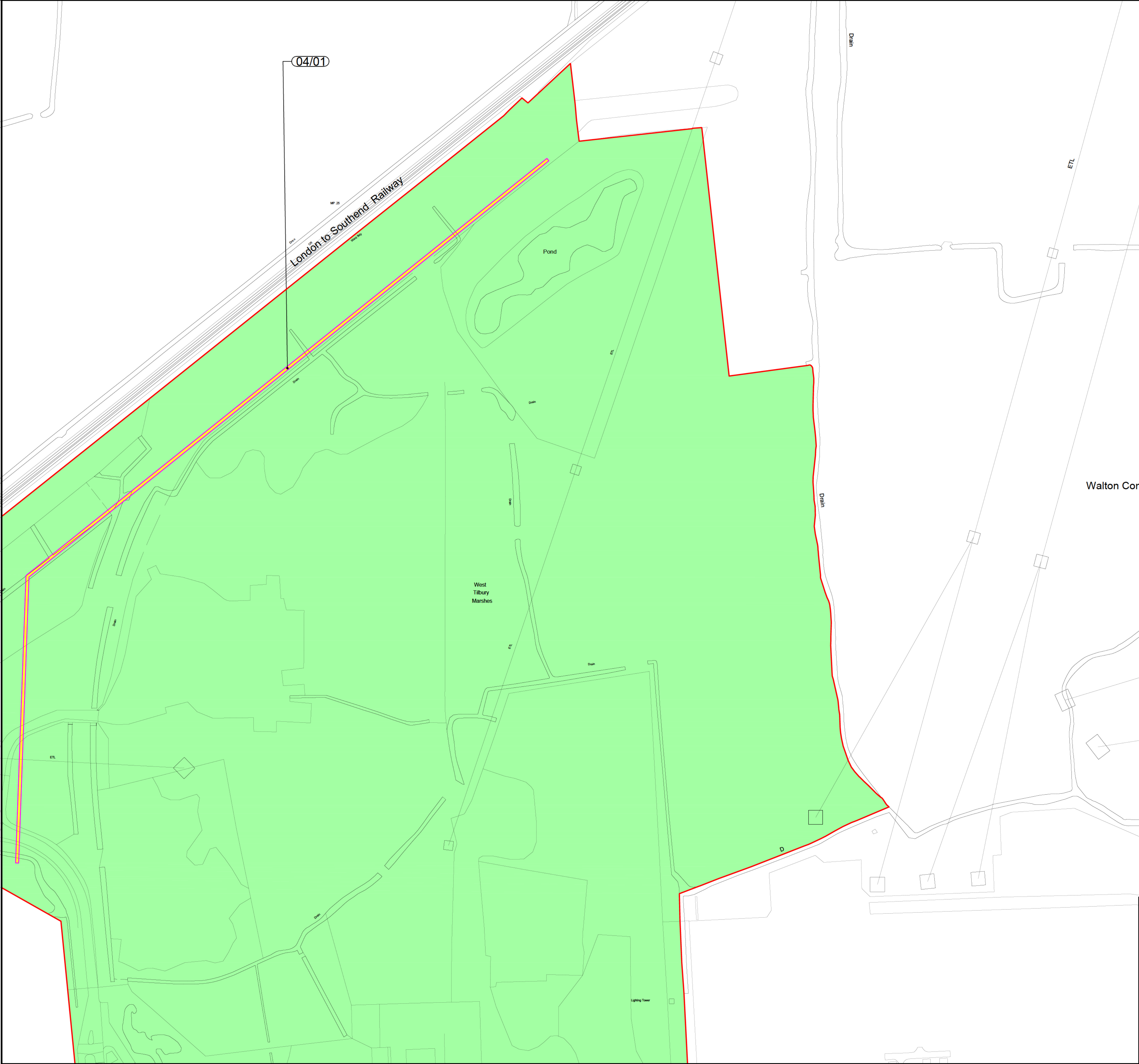
Date: 29.11.2017
Rev: 21

Drawn by: G.J.
Checked: P.G.

ardent
infrastructure and regeneration

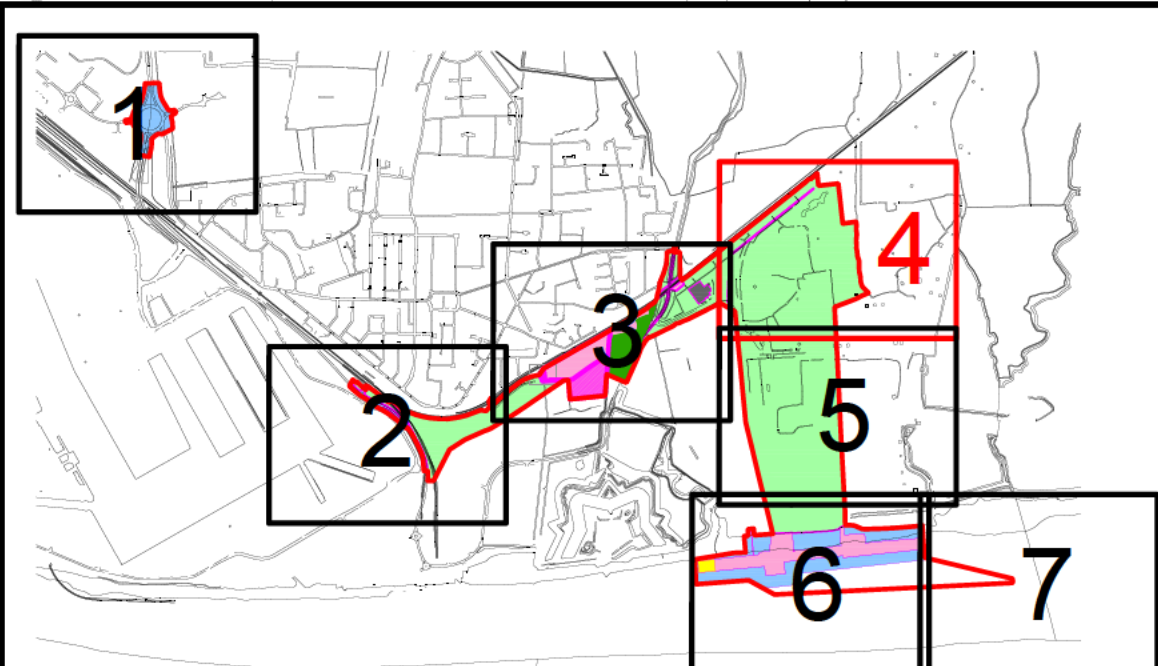


Cut Line For Continuation See Sheet 3 Cut Line



Cut Line For Continuation See Sheet 5 Cut Line

- Key:
- Order Limits
 - Land to be Acquired Permanently
 - Land to be Used Temporarily
 - Land owned by the Applicant and not included within the Book of Reference
 - Areas to be excluded from Order Limits
 - Extinguishment of Rights



Document Reference Number
PoTLLT2/EX/5

Title:
Port of Tilbury (Expansion) Order 2017
Land Plans - Regulation 5(2)(i)
Sheet 4

Scale:
1:1250 @ A1

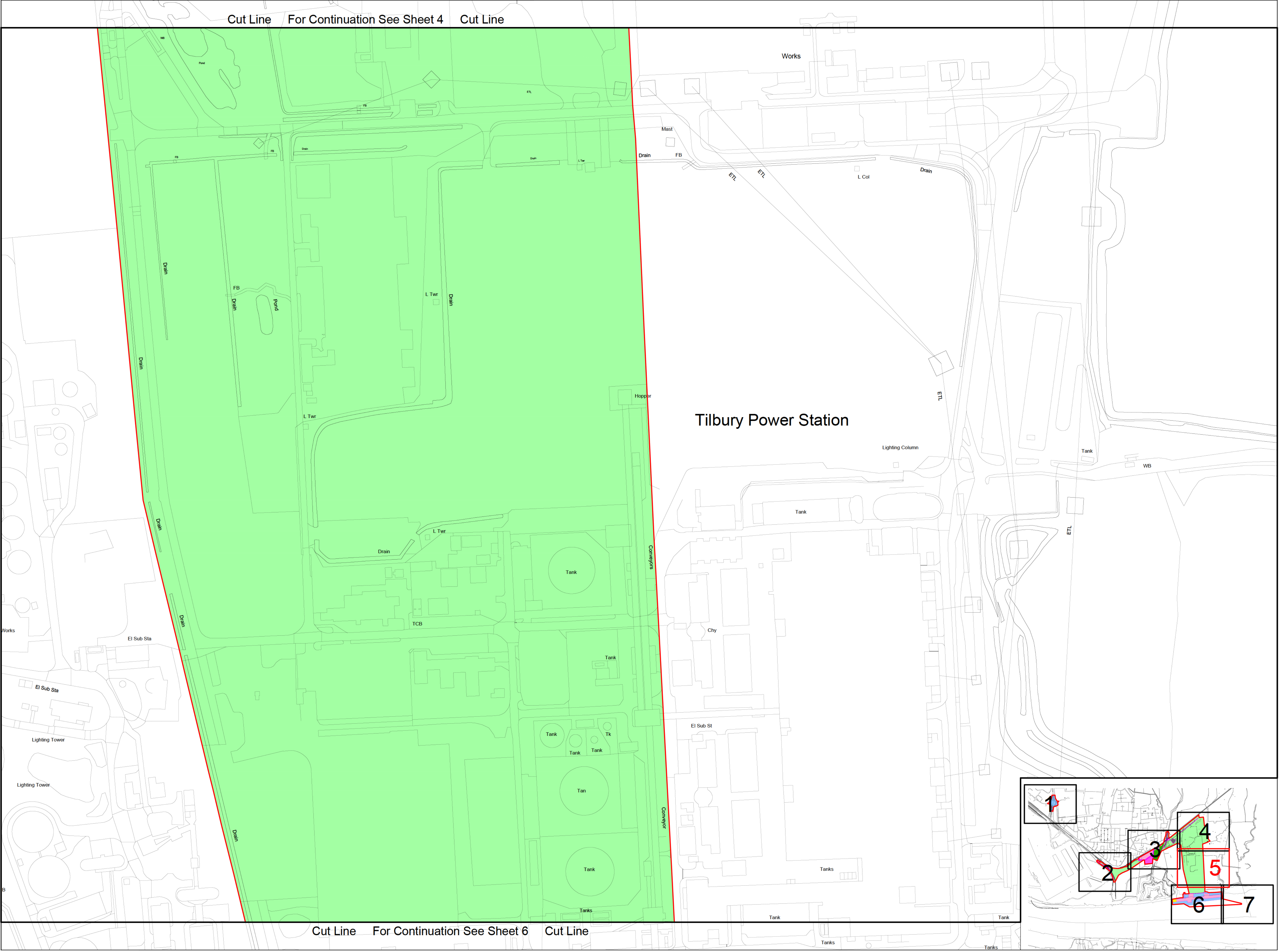
10m 0m 10m 20m 30m 40m 50m

Draw Ref: N:\CAD Team\Tilbury\CAD\DWG\Red Line Plan\Tilbury Port Red Line Plan R21.dwg
Plan Ref: Tilbury Port Red Line Plan_24.11.2017.pdf

10 Crown copyright and database rights 2015 Ordnance Survey 100049002. You are not permitted to copy, adapt, distribute or sell any of this data to third parties in any form.

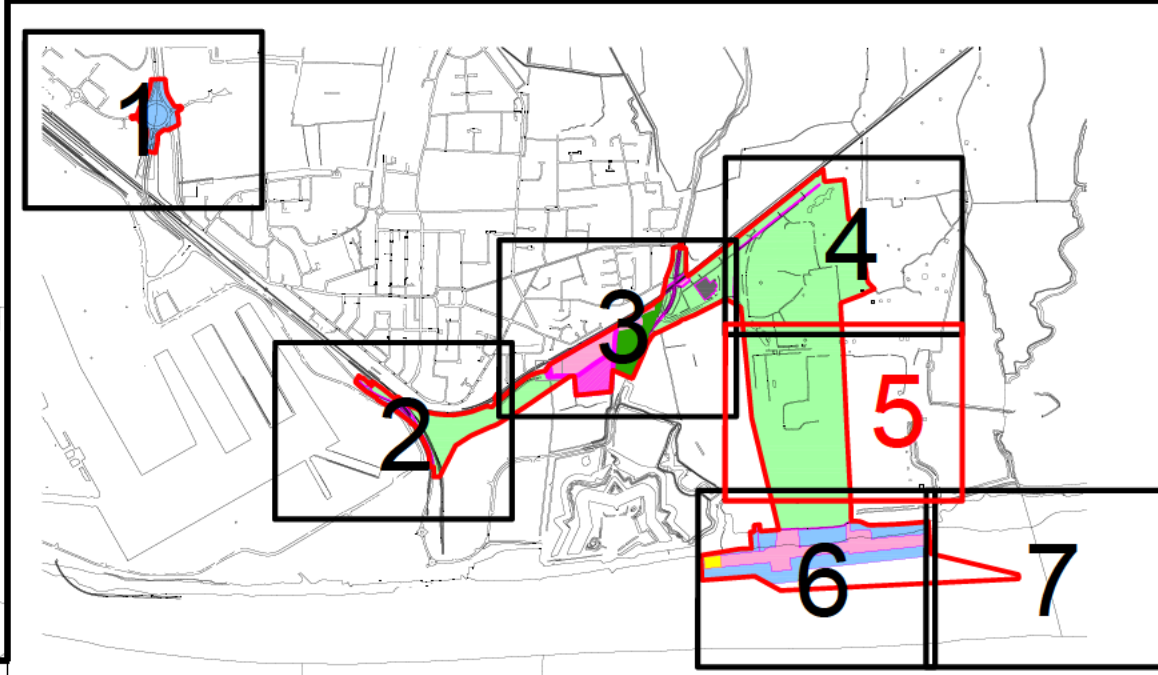
Date: 29.11.2017	Drawn by: G.J.
Rev: 21	Checked: P.G.

ardent
infrastructure and regeneration



Key:

- Order Limits
- Land to be Acquired Permanently
- Land to be Used Temporarily
- Land owned by the Applicant and not included within the Book of Reference
- Areas to be excluded from Order Limits



Document Reference Number
PoTLLT2/EX/5

Title:
Port of Tilbury (Expansion) Order 2017
Land Plans - Regulation 5(2)(i)
Sheet 5

Scale:
1:1250 @ A1

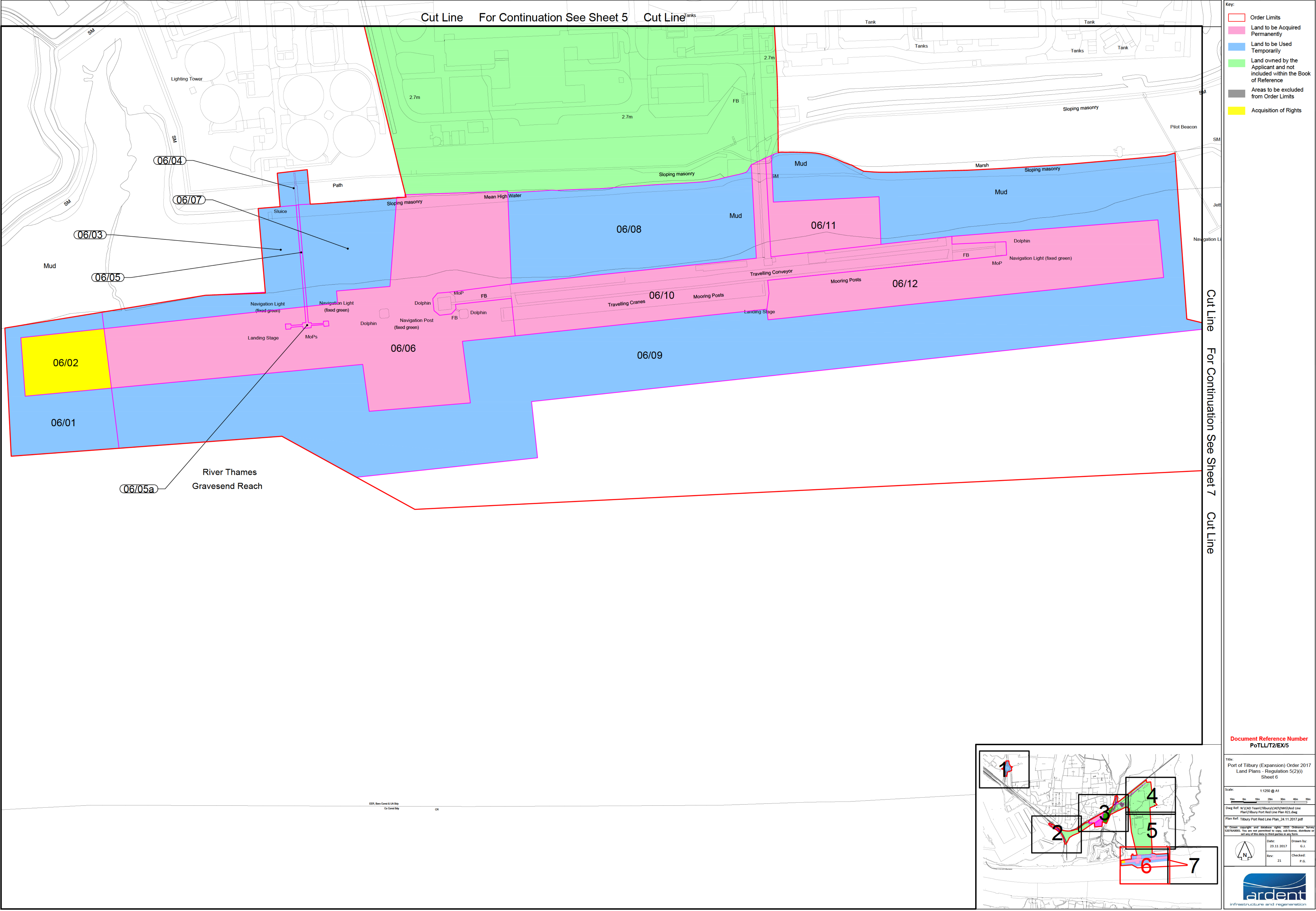
Draw Ref: N:\CAD Team\Tilbury\CAD\DWG\Red Line Plan\Tilbury Port Red Line Plan R21.dwg

Plan Ref: Tilbury Port Red Line Plan_24.11.2017.pdf

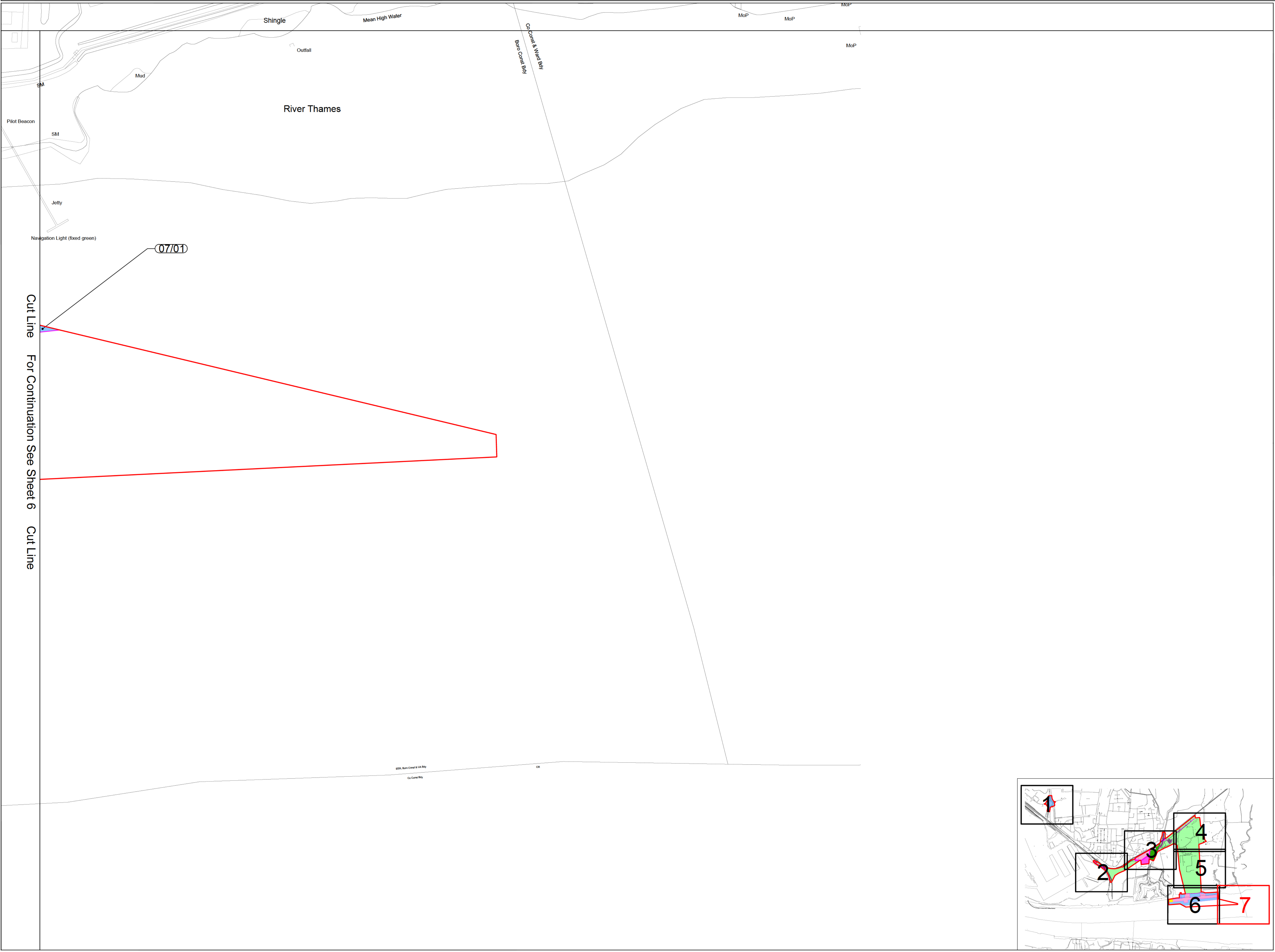
10 Crown copyright and database rights 2015 Ordnance Survey 100049000. You are not permitted to copy, adapt, re-use, distribute or sell any of this data to third parties in any form.

Date: 29.11.2017	Drawn by: G.J.
Rev: 21	Checked: P.G.

ardent
infrastructure and regeneration

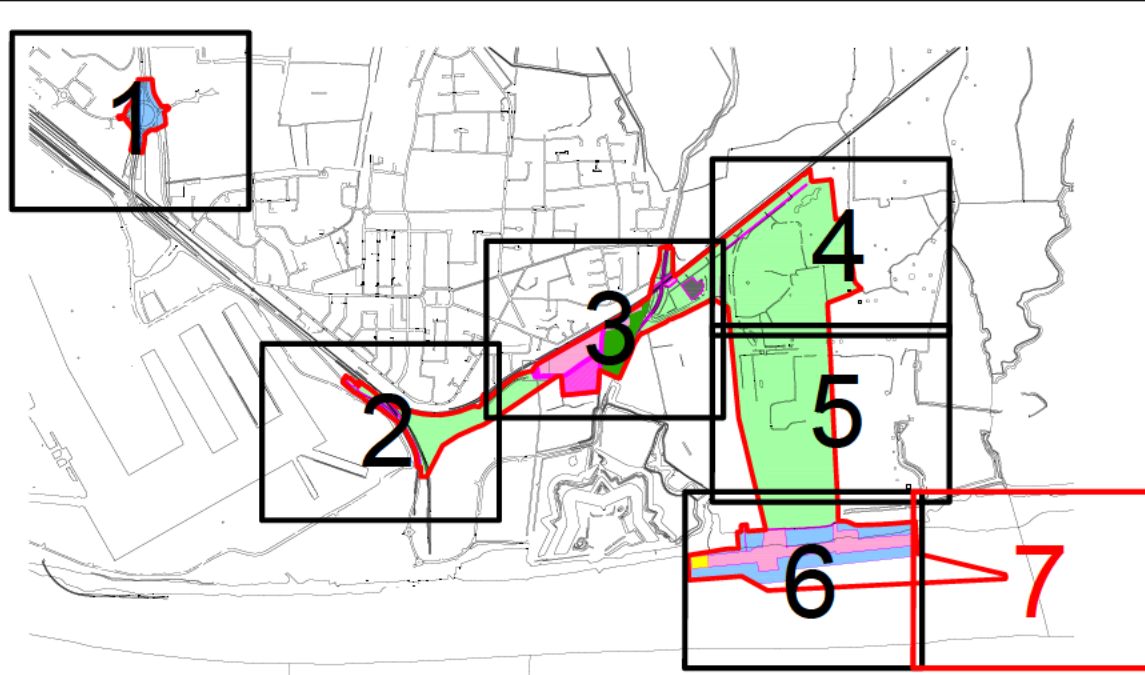


<div style="display: flex; flex-direction: column; gap: 10px;"> <div><div style="width: 20px; height: 10px; border: 1px solid black; background-color: white;"></div> Order Limits</div> <div><div style="width: 20px; height: 10px; border: 1px solid black; background-color: #FFB6C1;"></div> Land to be Acquired Permanently</div> <div><div style="width: 20px; height: 10px; border: 1px solid black; background-color: #ADD8E6;"></div> Land to be Used Temporarily</div> <div><div style="width: 20px; height: 10px; border: 1px solid black; background-color: #90EE90;"></div> Land owned by the Applicant and not included within the Book of Reference</div> <div><div style="width: 20px; height: 10px; border: 1px solid black; background-color: #A9A9A9;"></div> Areas to be excluded from Order Limits</div> <div><div style="width: 20px; height: 10px; border: 1px solid black; background-color: #FFFF00;"></div> Acquisition of Rights</div> </div>
<p>Document Reference Number POTLL72/EX/5</p>
<p>Title: Port of Tilbury (Expansion) Order 2017 Land Plans - Regulation 5(2)(i) Sheet 6</p>
<p>Scale: 1:1250 @ A1</p> <div style="display: flex; align-items: center;"> </div>
<p>Dwg Ref: N:\CAD Town\Tilbury\CAD\DWG\Red Line Plan\Tilbury Port Red Line Plan R.L1.dwg</p> <p>Plan Ref: Tilbury Port Red Line Plan_24.11.2017.pdf</p> <p><small>By Crown copyright and database right 2015 Ordnance Survey 100040000. You are not permitted to copy, re-produce, distribute or sell any of this data to third parties in any form.</small></p>
<div style="display: flex; justify-content: space-between;"> <div style="text-align: center;"> </div> <div> <p>Date: 23.11.2017</p> <p>Rev: 21</p> </div> <div style="text-align: right;"> <p>Drawn by: G.J.</p> <p>Checked: P.G.</p> </div> </div>
<div style="text-align: center;"> <p>Infrastructure and regeneration</p> </div>



Key:

- Order Limits
- Land to be Acquired Permanently
- Land to be Used Temporarily
- Land owned by the Applicant and not included within the Book of Reference
- Areas to be excluded from Order Limits



Document Reference Number
PoTLLT2/EX/5

Title:
Port of Tilbury (Expansion) Order 2017
Land Plans - Regulation 5(2)(i)
Sheet 7

Scale:
1:1250 @ A1

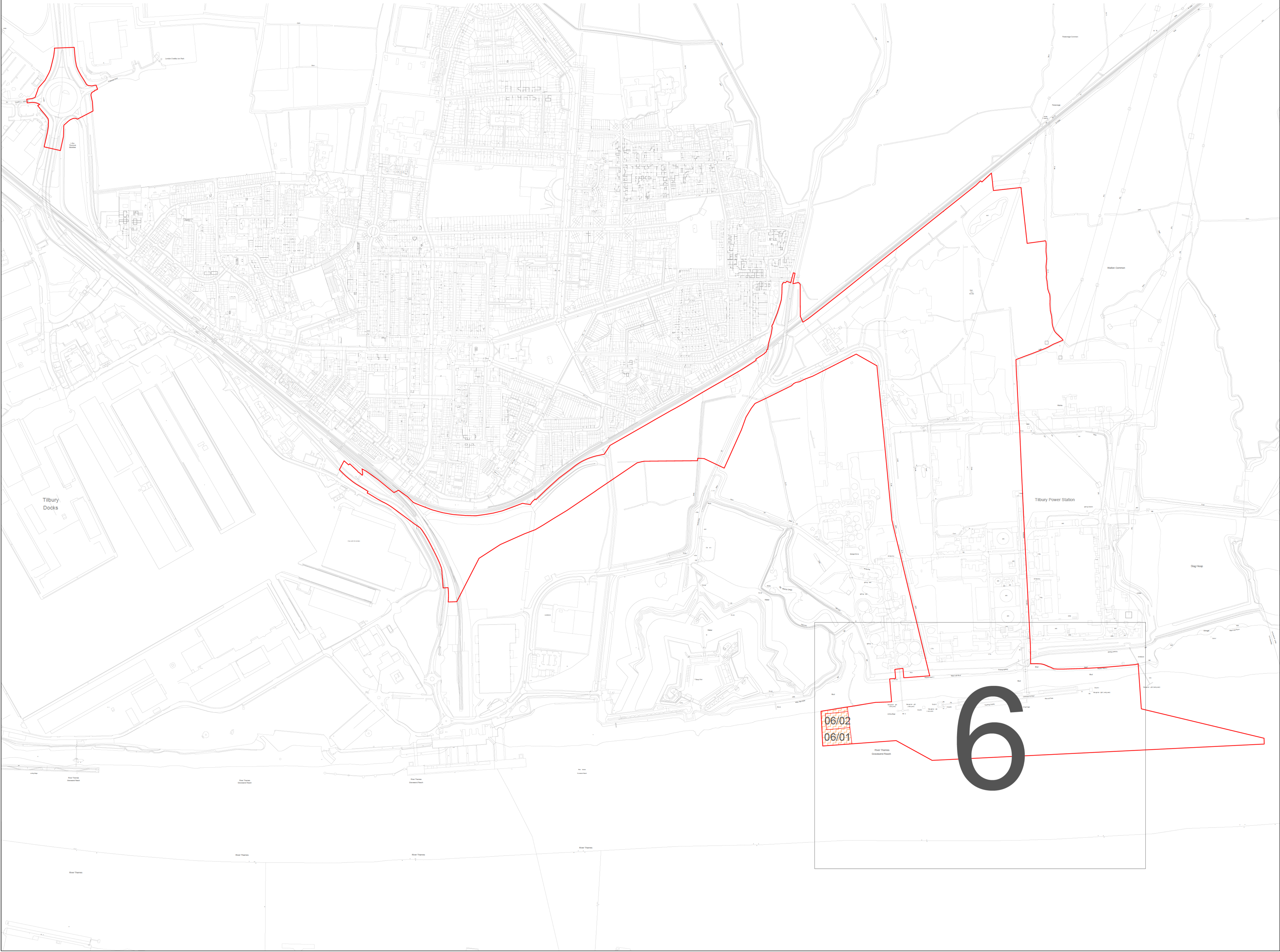
Dwg Ref: N:\CAD Team\Tilbury\CAD\DWG\Red Line Plan\Tilbury Port Red Line Plan R21.dwg

Plan Ref: Tilbury Port Red Line Plan_24.11.2017.pdf

© Crown copyright and database rights 2015. Ordnance Survey 100049002. You are not permitted to copy, adapt, reuse, distribute or sell any of this data to third parties in any form.

	Date: 29.11.2017	Drawn by: G.J.
	Rev: 21	Checked: P.G.

ardent
infrastructure and regeneration



Key:

Order Limits

Crown Land

Document Reference Number

PoTLLT2/EX/5

Title:

Tilbury2
Crown Land
Key Plan

Scale:

NTS @ A1

Dwg Ref: N\SCAD - Team\Tilbury\CAD\DWG\Crown Land\Tilbury Port Crown Land Plan R4.dwg

Plan Ref: Tilbury_Port_Crown_Land_24.11.2017.pdf

10: Crown copyright and database rights 2015 Ordnance Survey 100049002. You are not permitted to copy, adapt, re-use, distribute or sell any of this data to third parties in any form.

Date:
23.11.2017

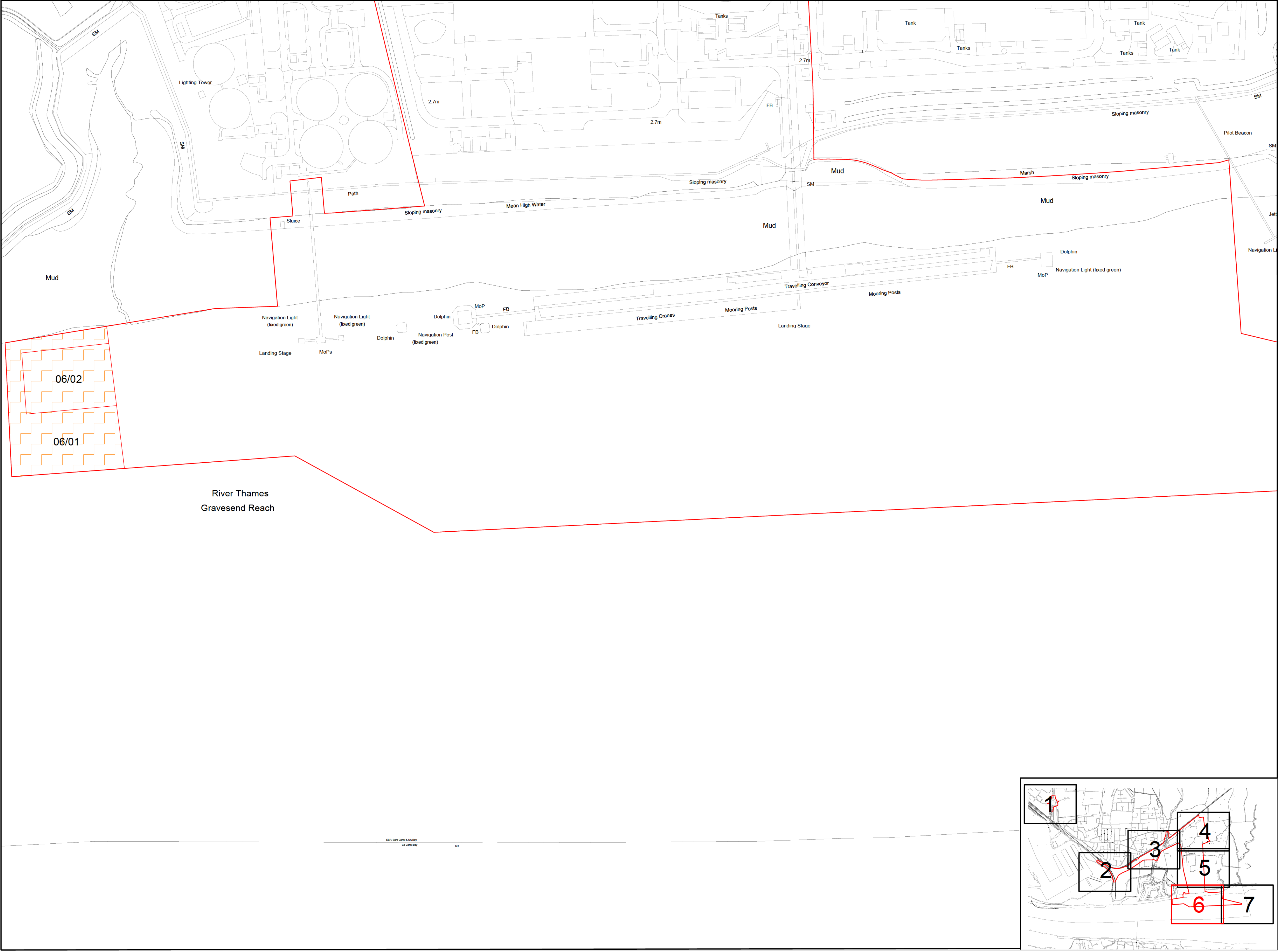
Drawn by:
G.J.

Rev:
4

Checked:
P.G.

ardent

infrastructure and regeneration



Key:

- Order Limits
- Crown Land

Document Reference Number

PoTLLT2/EX/5

Title:

Port of Tilbury (Expansion) Order 2017

Crown Land Plan - Regulation 5(2)(n)

Sheet 6

Scale:

1:1250 @ A1

10m 0m 10m 20m 30m 40m 50m

Drawn by:

G.J.

Checked:

P.G.

Date:

29.11.2017

Rev:

4

Copyright and database rights 2015 Ordnance Survey 100049002. You are not permitted to copy, adapt, distribute or sell any of this data to third parties in any form.

Plan Ref: Tilbury_Port_Crown_Land_24.11.2017.pdf

Draw Ref: N:\CAD - Team\Tilbury\CAD\DWG\Crown Land\Tilbury Port Crown Land Plan R4.dwg